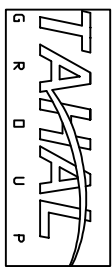


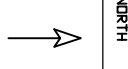
CLIENT
SUPPORT PROGRAMME FOR
URBAN REFORM (SPUR),
UID & HD,
GOVERNMENT OF BIHAR

PROJECT
PREPARATION OF DPR ON INTERCEPTION AND DIVERSION

TITLE
MAP OF COUNTRY
TASK
DPR ON I&D
SCHEME FOR BARAHATIA TOWN

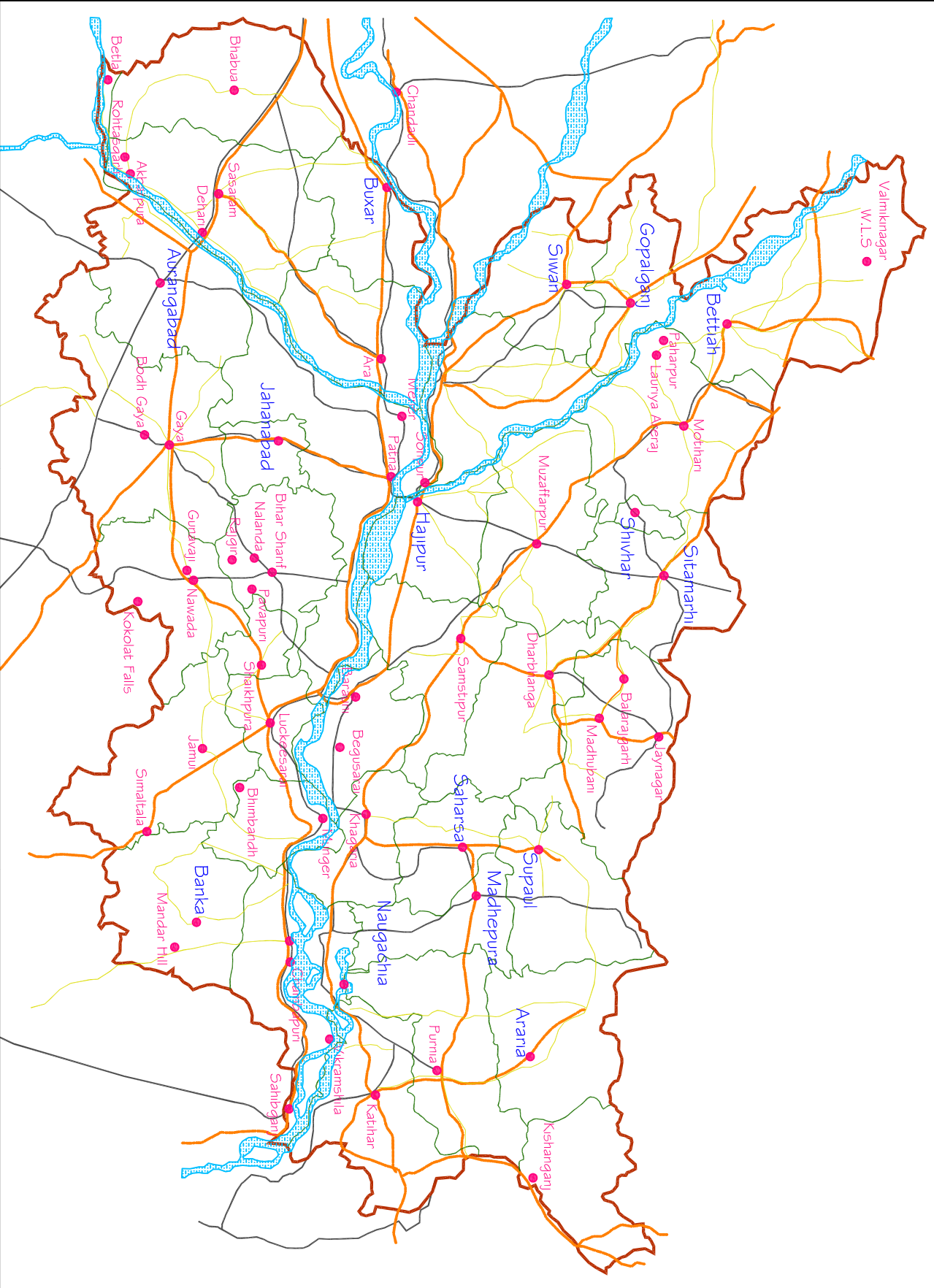


TAHAL CONSULTING ENGINEERS LTD.
FLAT NO. A-2, DEVRAMA APARTMENT, TILAK MARG, NORTH S.K. PURI, BORING
ROAD, PATNA-800001
Prepared by: SANDEEP KUMAR
Designed by: CHANDAN KUMAR
Checked by: SATYABHANU
Approved by: DEEPAK SHARMA



SCALE
1:10 (A1)
DRCIND.
TAMU/SPUR/ID/BHR/01

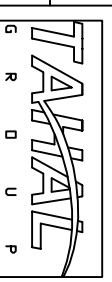
DATE
AUG-2015
SHEET NO.
BHR-01



CLIENT
SUPPORT PROGRAMME FOR
URBAN REFORM (SPUR),
UID & HLD,
GOVERNMENT OF BIHAR

PROJECT
PREPARATION OF DPR ON INTERCEPTION AND DIVERSION TASK

TITLE
MAP OF STATE
DPR ON I&D
SCHEME FOR BARAHATIYA TOWN



TATA CONSULTING ENGINEERS LTD.
FLAT NO. A-2, DEVERAMA APARTMENT, TILAK MARG, NORTH S.K. PURI,
BORING ROAD, PATNA-800001
Prepared by: SANDEEP KUMAR
Designed by: CHANDAN KUMAR
Checked by: SATYABHANU
Approved by: DEEPAK SHARMA


Revisions		Date	Description	Checked by

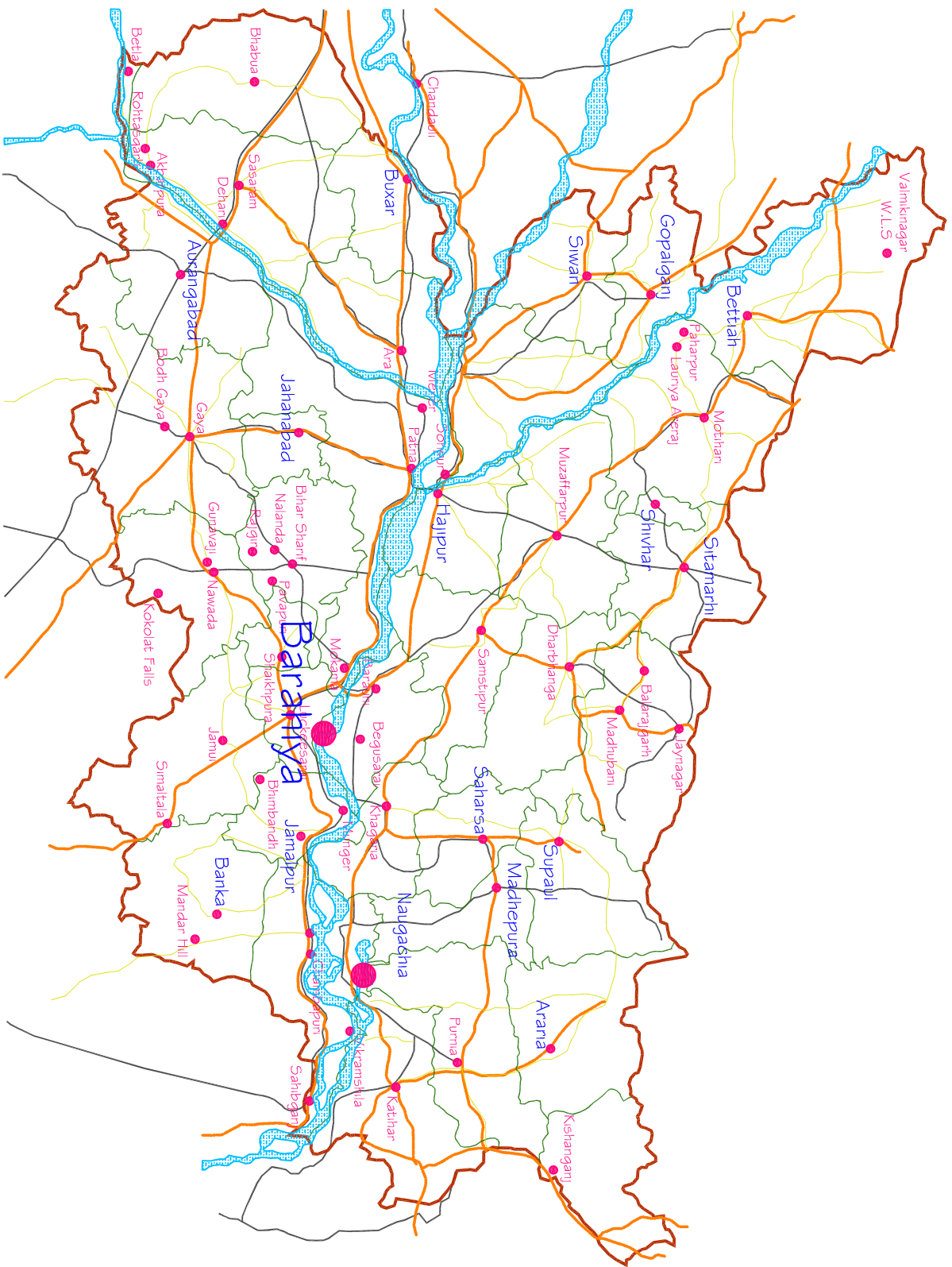
NORTH	SCALE 1:10,000 DGDND.	DATE AUG-2015
	TAMU/SPUR/UID/DP/02	SHEET NO. BHR-01

LEGEND

STATE BOUNDARY

RIVER

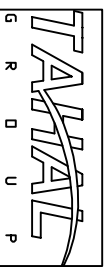




CLIENT
SUPPORT PROGRAMME FOR
URBAN REFORM (SPUR),
L1D & H1D,
GOVERNMENT OF BIHAR

PROJECT
PREPARATION OF DPR ON INTERCEPTION AND DIVERSION

TITLE
MAP SHOWING TOWN IN STATE
TASK
DPR ON I&D
SCHEME FOR BARAHATYA TOWN

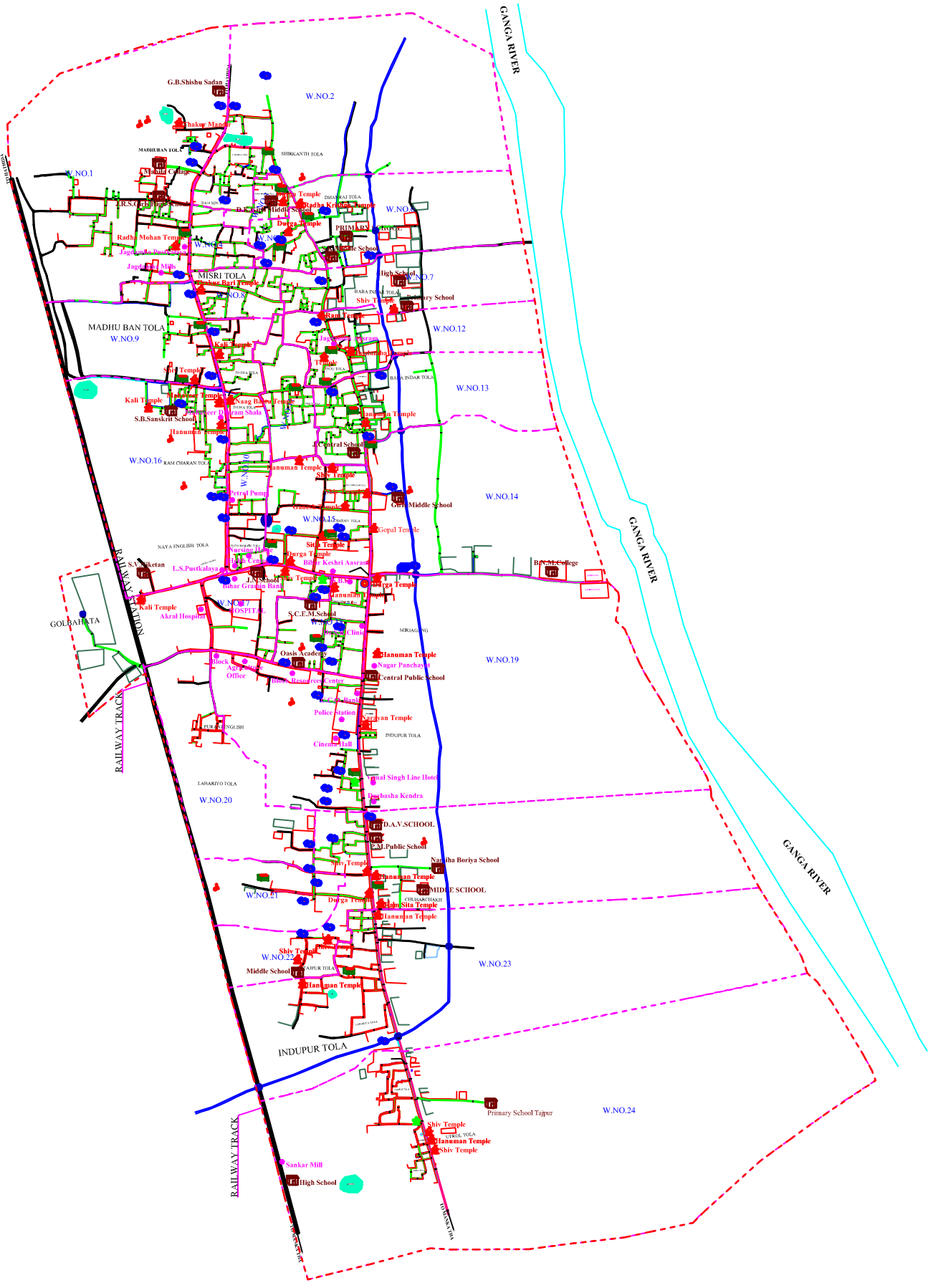


TAAI CONSULTING ENGINEERS LTD.
FLAT NO. A-2, DEVRAMA APARTMENT, TILAK MARG, NORTH S.K. PURI, BOHING
ROAD, PATNA-800001
Prepared by: SANDEEP KUMAR
Designed by: CHANDAN KUMAR
Checked by: SATYABHANU
Approved by: DEEPAK SHARMA

Revisions		Checked by
Revisions	Date	Description

LEGEND	
Minor road	—
Dist boundary	—
Town name	Barahatya
Railway	—
River	—
State boundary	—
Town location	●

NORTH	SCALE 1:10 (A1) DEGIND.	DATE AUG-2015
	TAAI/SPUR/I&D/DRP/03	SHEET NO. BHR-01



LEGEND	
BUILDING	[Red outline symbol]
BT ROAD	[Red line symbol]
P.C.C. ROAD	[Green line symbol]
KACHA ROAD	[Black line symbol]
HUT	[Grey rectangle symbol]
ELECTRIC POLE	[T-shaped symbol]
TELEPHONE POLE	[T-shaped symbol]
LAMP POST	[L-shaped symbol]
TRANSFORMER	[Circle with cross symbol]
KACHA DRAIN	[Blue line symbol]
PACCA MALA	[Blue line symbol]
HAND PUMP	[Pump symbol]
STAND POST	[Pump symbol]
TEMPLE	[Temple icon symbol]
POND	[Blue circle symbol]
TREE	[Green circle symbol]
WELL	[Green circle symbol]
STATION POINT	[Triangle symbol]
T.B.M.	[Triangle symbol]
RAILWAY TRACK	[Black line with cross-ticks symbol]
RIVER	[Blue wavy line symbol]
GHAT	[Blue rectangle symbol]
WARD BOUNDARY	[Dashed pink line symbol]
MUNICIPAL BOUNDARY	[Dashed red line symbol]
LANDMARK BUILDINGS	[Red outline symbol]
TOILET	[Blue circle symbol]
OPEN DUMP	[Blue circle symbol]
OPEN DEFICATION	[Red circle symbol]
SCHOOL / COLLAGE	[Red outline symbol]
MASJID	[Green outline symbol]
CHURCH	[Green outline symbol]
CANAL	[Blue wavy line symbol]
OVER HEAD TANK	[Red circle symbol]
KABRISTAN	[Green outline symbol]
DUSTBIN	[Green outline symbol]

Revisions	Date	Description	Checked by

CLIENT
SUPPORT PROGRAMME FOR
URBAN REFORM (SPUR),
ED & ILD,
GOVERNMENT OF BIHAR

PROJECT
PREPARATION OF DPR ON INTERCEPTION AND DIVERSION

TITLE
MAP SHOWING TOPOGRAPHY AND
LANDMARKS FOR BARAHYA TOWN
TASK
DPR ON I&D SCHEME FOR
BARAHYA TOWN



TAHAL CONSULTING ENGINEERS LTD.
311, 3rd FLOOR, ANSAL BHAWAN 16, K.G MARG, NEW DELHI-110001

SANDEEP KUMAR Prepared by	CHANDAN KUMAR Designed by	SATYABHANU Checked by	DEEPAK SHARMA Approved by
------------------------------	------------------------------	--------------------------	------------------------------

NORTH

SCALE 1:5000	DATE AUG-2015
DRG.NO. TAHAL/SPUR/ED&ILD/14	SHEET NO. BHR-01/01

CLIENT
 SUPPORT PROGRAMME FOR
 URBAN & RURAL INFRASTRUCTURE
 GOVERNMENT OF BIHAR

PROJECT
 PREPARATION OF DPR ON INTERCEPTION AND DIVERSION

TITLE
 MAP SHOWING EXISTING CONDITION OF OUTFALL
 BARAHUYA TOWN

TASK
 DPR ON IED SCHEME FOR BARAHUYA TOWN



TAMU CONSULTING ENGINEERS LTD.
 311, 3RD FLOOR, ANSAL BHAWAN, K. K. G. MARG, NEW DELHI-110001

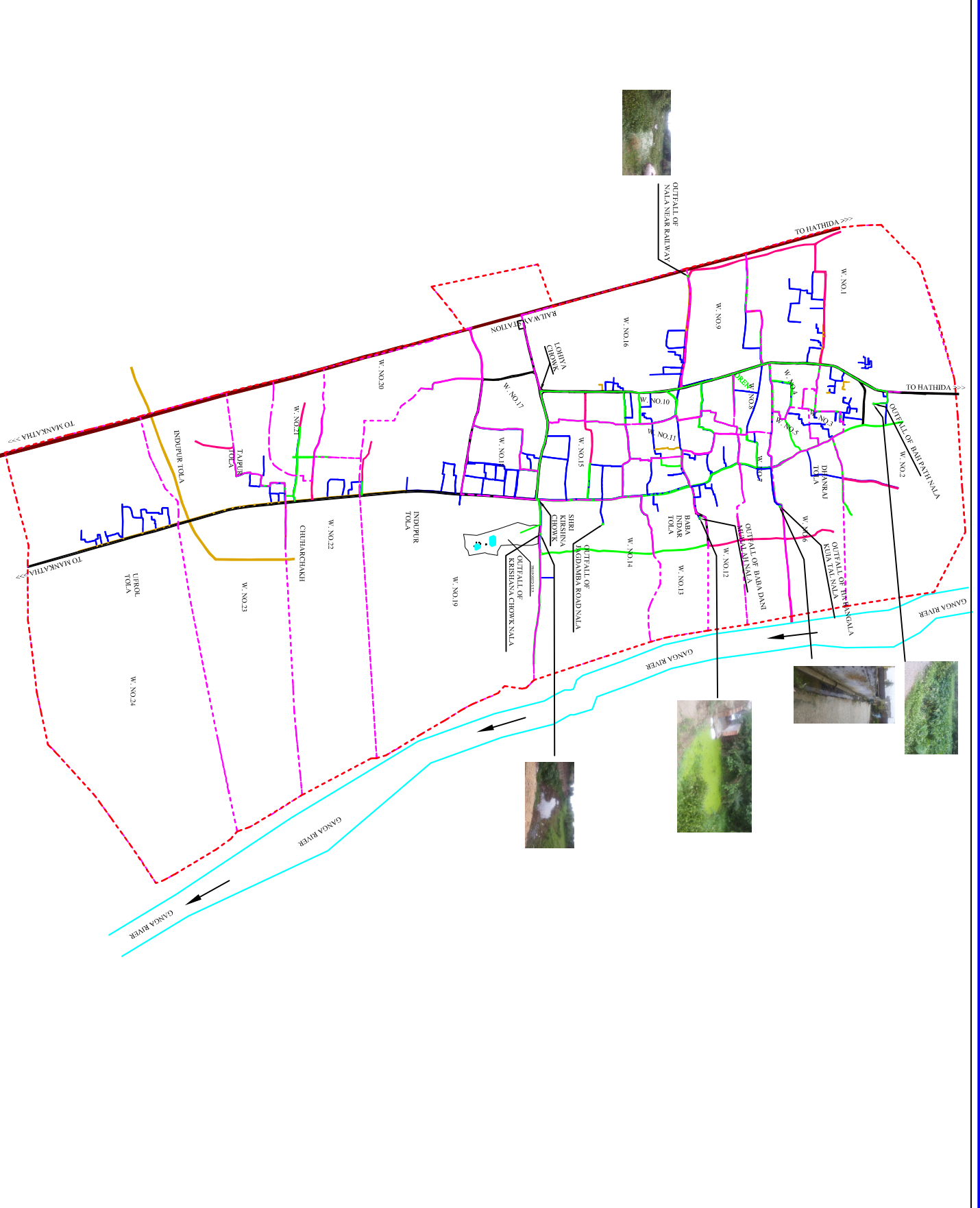
Requested by: SANDHEEP KUMAR
 Designed by: CHANDAN KUMAR
 Checked by: SATYABRANTU ANGERASHI
 Approved by: DEEPAK SHARMA

NORTH

SCALE
 1:10000

DATE
 AUGUST-2015

DRG.NO.
 SHEET NO.
 BRH-01



LEGEND

BT ROAD	[Symbol]
PCC ROAD	[Symbol]
KACHIA PATH	[Symbol]
RAILWAY TRACK	[Symbol]
WARD BOUNDARY	[Symbol]
MUNICIPAL BOUNDARY	[Symbol]
RIVER	[Symbol]
PACCA DRAIN	[Symbol]
KACHIA DRAIN	[Symbol]
OUTFALL POINT	[Symbol]

Revision	Date	Description	Checked by

