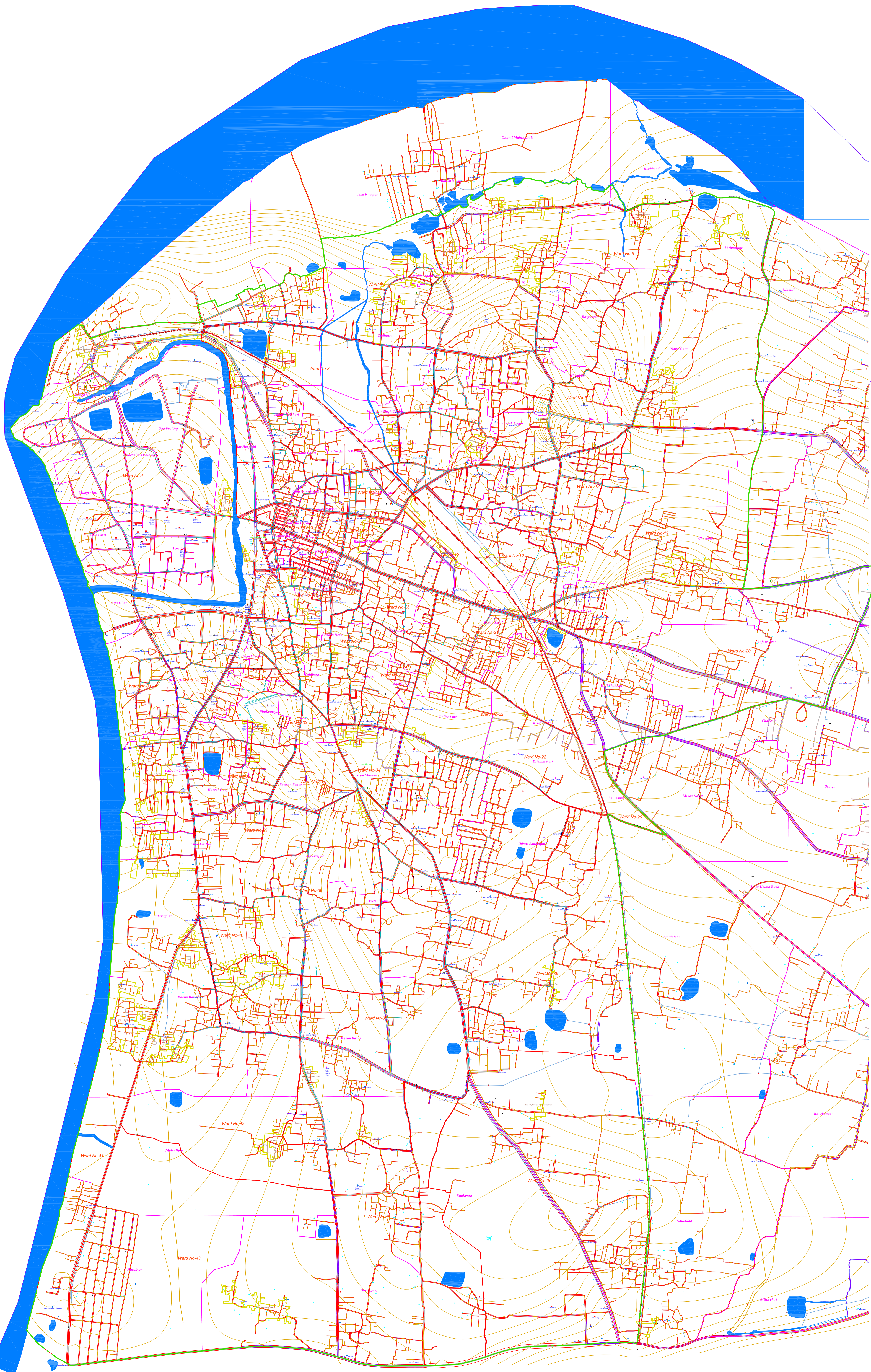


Base Map of Munger Town



LEGEND:

AOI		DGPS	
MUNICIPAL BOUNDARY		PERMANENT BENCHMARK	
WARD BOUNDARY		HOSPITAL	
INDUSTRIAL ZONE		HISTORICAL MONUMENT	
COLONY		CREMATION GROUND	
SLUM BOUNDARY		GRAVEYARD	
ROAD TYPE		KABRISTAN	
PRINCIPAL MAIN ROAD		HOTEL	
MAIN ROAD		MARKET	
NATIONAL HIGHWAY		HAWKER'S ZONE	
STATE HIGHWAY		TEMPLE	
OTHER ROAD		MOSQUE	
RIGHT OF WAY		CHURCH	
CARRIAGE WAY		GURUDWARA	
FOOTPATH		POLICE STATION	
CONTOUR		POST OFFICE	
RAILWAY NETWORK		AIRPORT	
DRAINAGE NETWORK		RAILWAY STATION	
DRAIN NETWORK		BUS STATION	
WATER NETWORK		TAXI STAND	
SEWERAGE NETWORK		BUS SHELTERS/STATION	
POWER SUPPLY NETWORK		TRAFFIC SQUARE	
11 Kva		BRIDGE/FLYOVER	
33 Kva		SCHOOL	
STREET LIGHT		COLLEGE/UNIVERSITY	
PARK/GARDEN		TELEPHONE EXCHANGE	
MANHOLE		CELL PHONE TOWER	
ELECTRIC POLE		ELECTRIC SUBSTATION	
ELECTRIC TRANSFORMER		WATER TREATMENT PLANT	
SLAUGHTER HOUSE		SEWERAGE TREATMENT PLANT	
LEGEND TEXTS:		OVER HEAD TANKS	
ROAD	Road Name	VALVE	
TRAFFIC SQUARE	Traffic Square Name	HAND PUMP	
COLONY	Colony Name	TUBE WELL	
SLUM BOUNDARY	Slum Name	PUBLIC TAP	
PARK	PARK	WELL	
LANDMARKS	Landmark Name	SEWERAGE PUMPING STATION	
OBI	OBI Name	WATER PUMPING STATION	
WARD	Ward No	PUBLIC TOILET	
		OTHER	
		HOARDING	
		FIRE STATION	
		GOVERNMENT OFFICE	
		PETROL PUMP	
		RAIN BASERA	

NOTES:
 1: Levels and dimensions are in meters.
 2: North shown is magnetic north.

MUNGER WSS

Dwg. No. : BEC_DPR_003

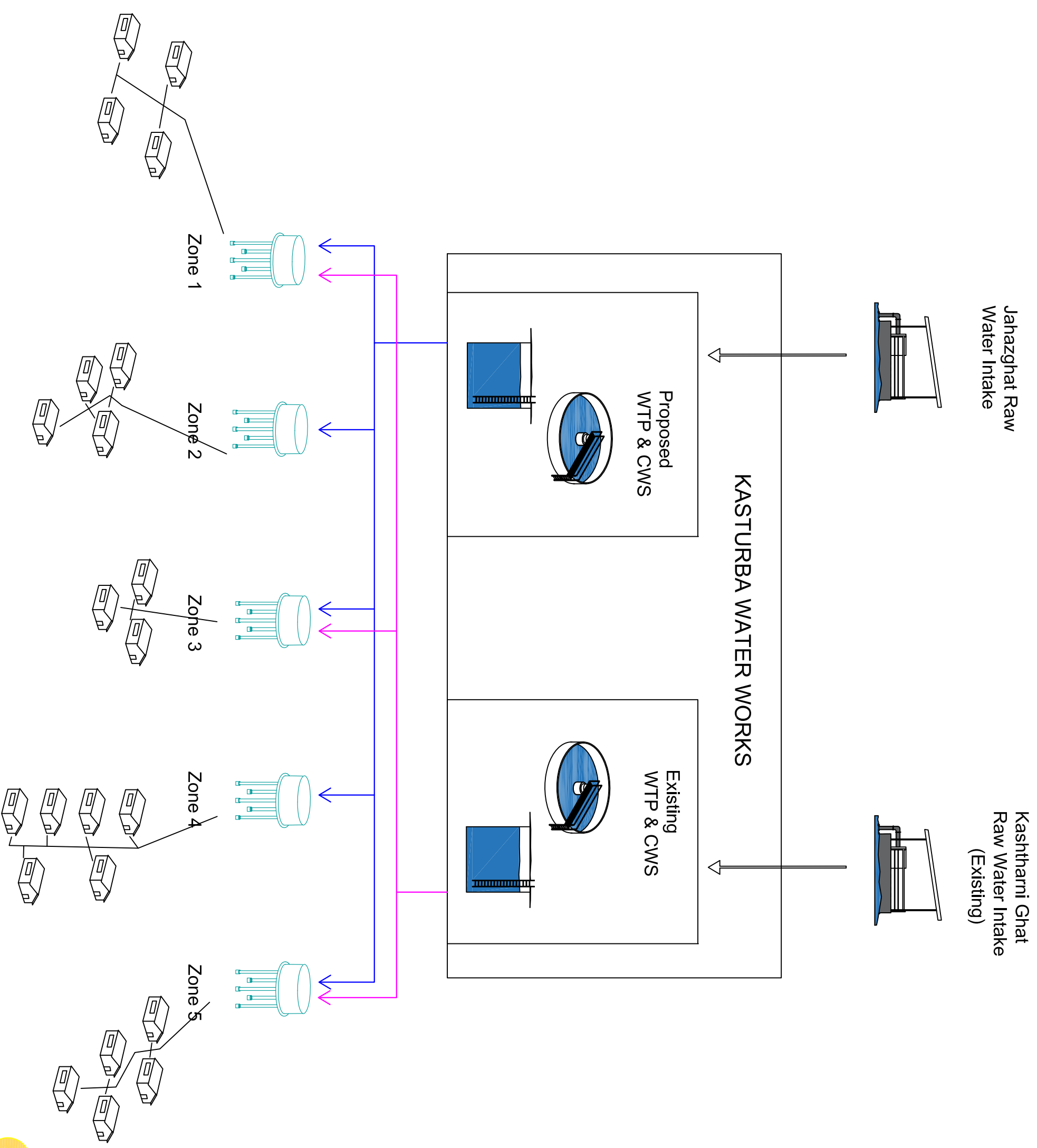
Date: 22.09.2018

Scale : 1:5000

Sheet 1 of 1

BERATER ENGINEERING CONSULTANTS
 8-4-548/E/78 South Shankaral Nagar,
 Erragadda, Hyderabad 500018
 Tel :- +91-9014494848
 E-mail :- berater.ec@gmail.com

PROCESS FLOW DIAGRAM OF SCHEME



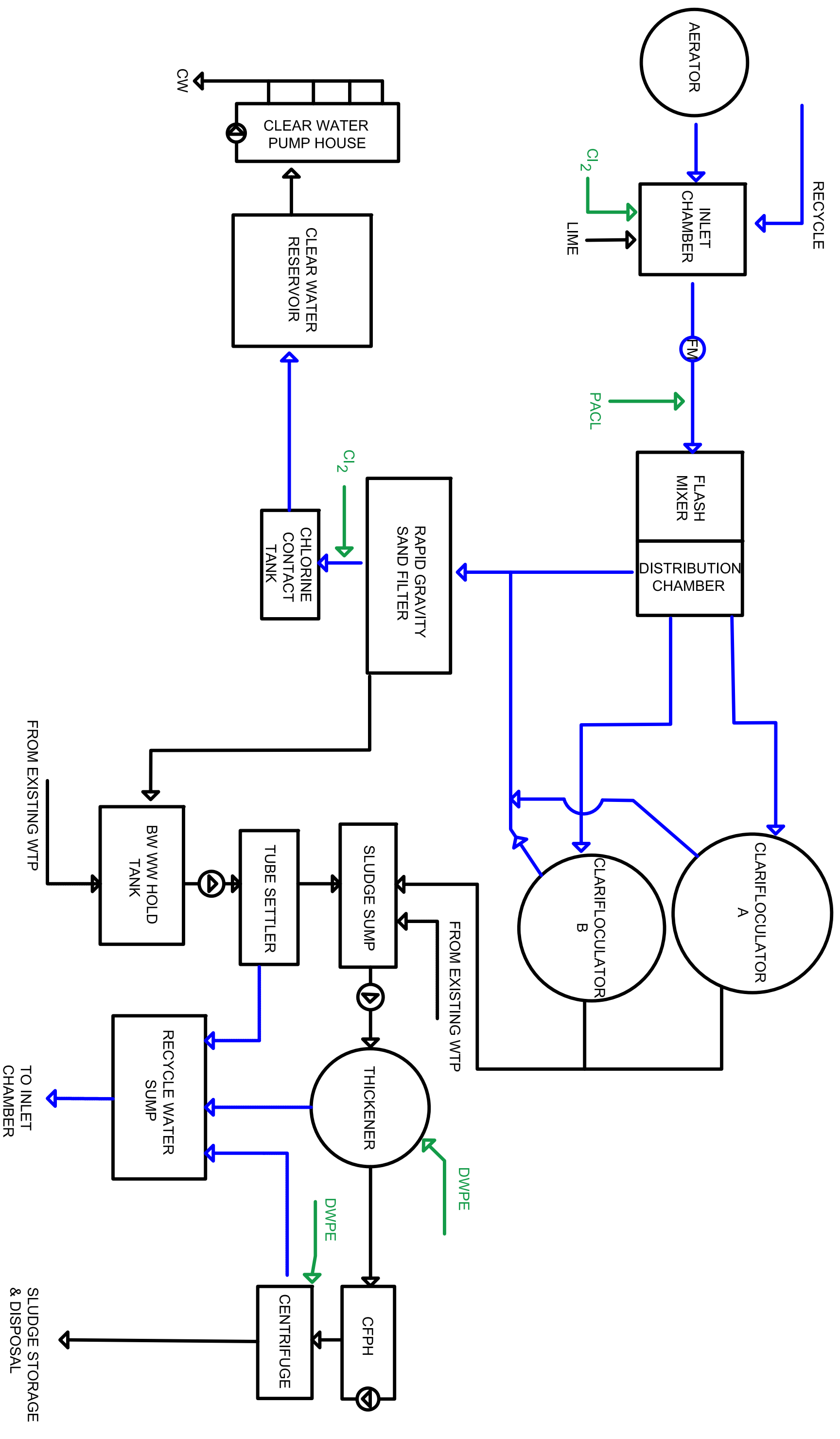
INDEX

	Floating Jety Raw Water Intake
	Water Treatment Plant
	Clear Water Sump (CWS)
	Over-Head Storage Reservoir (OHSR)
	Proposed Pipeline
	Existing Pipeline
	Houses

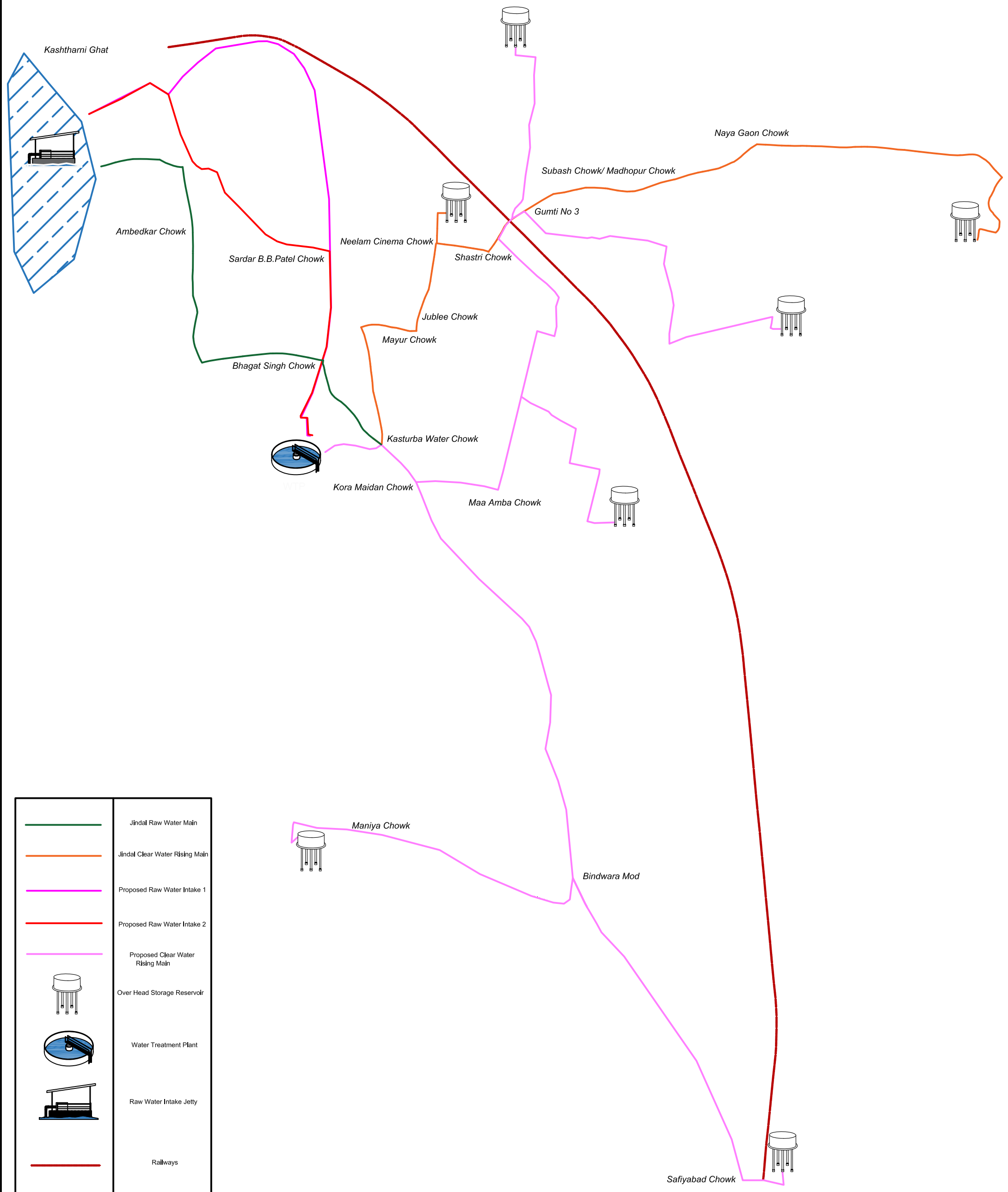







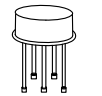

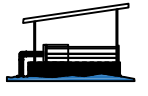

BERATER ENGINEERING CONSULTANTS
 8-4-548/E/78 South Shankarai Nagar,
 Erragadda, Hyderabad 500018
 Tel :- 9014494848
 E-mail :- Berater.ec@gmail.com

MUNGER WSS WTP LAYOUT

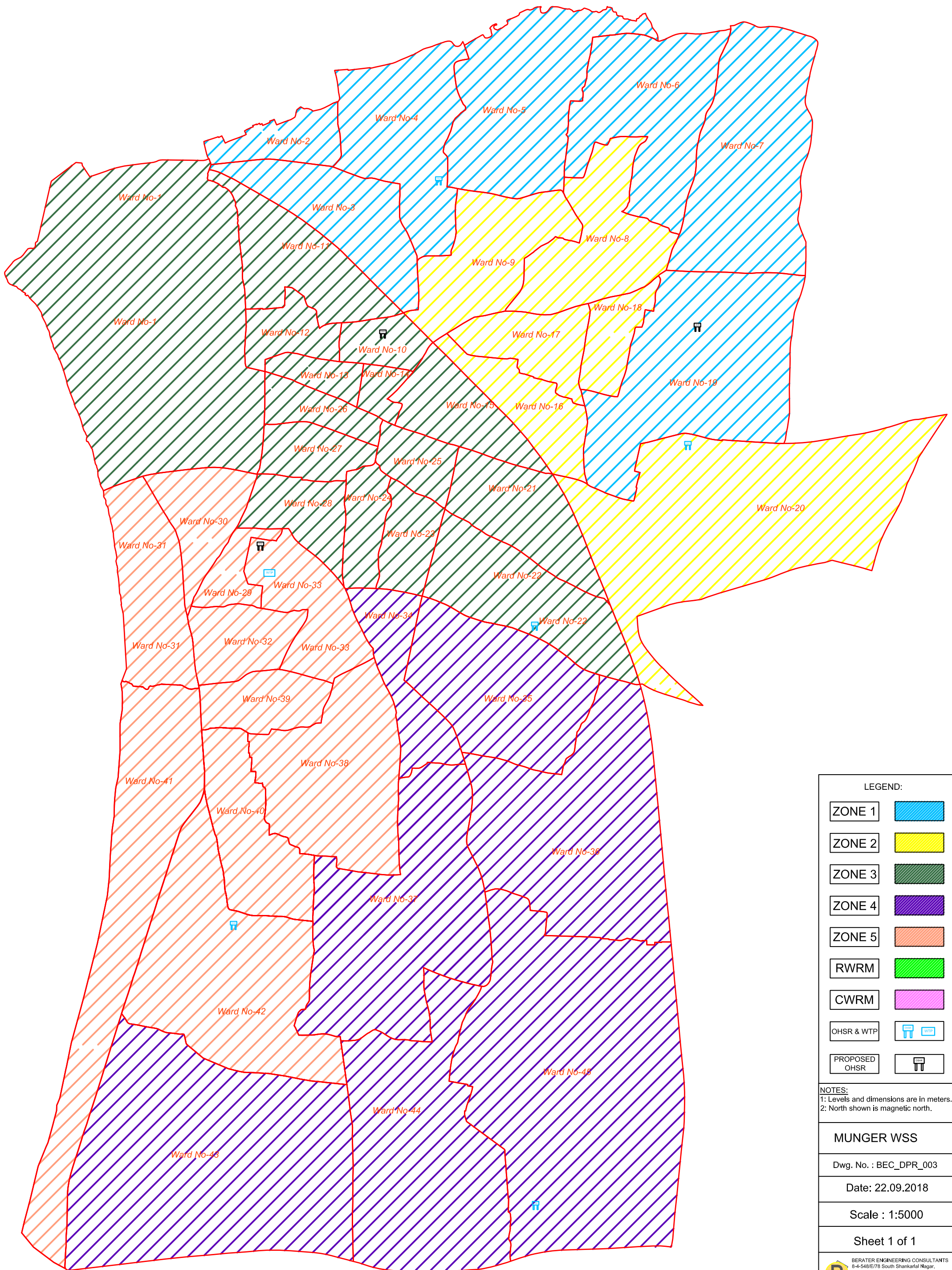


CWRM, OHSR & WTP



	Jindal Raw Water Main
	Jindal Clear Water Rising Main
	Proposed Raw Water Intake 1
	Proposed Raw Water Intake 2
	Proposed Clear Water Rising Main
	Over Head Storage Reservoir
	Water Treatment Plant
	Raw Water Intake Jetty
	Railways

Munger WSS Zones



LEGEND:

ZONE 1	
ZONE 2	
ZONE 3	
ZONE 4	
ZONE 5	
RWRM	
CWRM	
OHSR & WTP	
PROPOSED OHSR	

NOTES:
 1: Levels and dimensions are in meters.
 2: North shown is magnetic north.

MUNGER WSS

Dwg. No. : BEC_DPR_003

Date: 22.09.2018

Scale : 1:5000

Sheet 1 of 1

BERATER ENGINEERING CONSULTANTS
 8-4-548/E/78 South Shankaral Nagar,
 Eragadda, Hyderabad 500018
 Tel : +91-9014494948
 E-mail : berater.ec@gmail.com